

Product Type	Auto-tracking Model			Auto-collimation Model		
	ix-1201	ix-1203	ix-1205	ix-601	ix-603	ix-605/605E
Auto-tracking / Auto-Collimating				--(Option) ^{*1}		
Auto-tracking	●			--(Option) ^{*1}		
Auto-collimating				●		
Motor type	Direct drive by ultrasonic motor					
Rotation speed / Auto-tracking speed	180°/s / 20°/s					
Auto-tracking / Auto-Collimating range ^{*2}	ATP1/ATP1S 360° prism ^{*3} : 2 to 600m (6.6 to 1,960ft.), CP01 : 1.3 to 700m (4.3 to 2,290ft.), OR1PA : 1.3 to 500m (4.3 to 1,640ft.) One AP prism : 1.3 to 1,000m (4.3 to 3,280 ft.) Reflective sheet (Auto-collimating) ^{*4} : RS10/30/50N-K : 5 to 50m (16 to 160ft.) / RS90N-K : 10 to 50m (32 to 160ft.)					
RC handle	--(Option) ^{*1}					
Remote control range (RC handle + RC-PR5A)	2 to 300m (4.3 to 980ft.)			2 to 300m (4.3 to 980ft.) ^{*1}		
Telescope	30x / 2.5"					
Magnification / Resolving power	30x / 2.5"					
Length : 142mm (5.6in.), Objective aperture : 38mm (1.5in.) (38mm (1.5in.) for EDM), Image: Erect, Field of view: 1°30' (26m/1,000m), Minimum focus: 1.3m (4.3ft.)						
Angle measurement						
Display resolutions	0.5"/1" (0.0001 / 0.0002gon, 0.002 / 0.005mil)	1"/5" (0.0002 / 0.001gon, 0.005 / 0.02mil)	0.5"/1" (0.0001 / 0.0002gon, 0.002 / 0.005mil)	1"/5" (0.0002 / 0.001gon, 0.005 / 0.02mil)		
Accuracy (ISO 17123-3:2001)	1"	3"	5"	1"	3"	5"
Dual-axis compensator	Dual-axis liquid tilt sensor, working range: ±6'					
Distance measurement						
Laser output ^{*5}	Reflectorless mode : Class 3R / Prism/sheet mode : Class 1					
Measuring range (under average conditions ^{*6})	Reflectorless ^{*7}	Under good conditions ^{*8} : 0.3 to 1,000m		Under good conditions ^{*8} : 0.3 to 800m(605E:500m)		
	Reflective sheet ^{*9}	RS90N-K: 1.3 to 500m (4.3 to 1,640ft.), RS50N-K: 1.3 to 300m (4.3 to 980ft.), RS10N-K: 1.3 to 100m (4.3 to 320ft.)				
	Mini prism ^{*10}	1.3 to 500m (4.3 to 1,640ft.)				
	One AP Prism ^{*10}	1.3 to 5,000m (4.3 to 16,400ft.) / Under good conditions ^{*8} : 6,000m (19,680ft.)				
	ATP1/ATP1S 360° prism	1.3 to 1,000m (4.3 to 3,280ft.)				
Display resolution	Fine and Rapid : 0.0001m(0.001ft/ 1/16in.) / 0.001m (0.005ft/ 1/8in.) Tracking and Road : 0.001m (0.005ft/ 1/8in.) / 0.01m (0.1ft/ 1/2in.)					
Accuracy ^{*6} (ISO 17123-4:2001)	Reflectorless ^{*7}	(2 + 2ppm x D) mm ^{*11}				
(D=measuring distance in mm)	Reflective sheet ^{*9}	(2 + 2ppm x D) mm				
	Prism ^{*10}	(1 + 2ppm x D) mm				
Measuring time ^{*8,12}	Fine / Rapid / Tracking	0.9s (initial 1.5s) / 0.6s (initial 1.3s) / 0.4s (initial 1.3s)				
OS, Interface and Data management						
Operating system	Windows Embedded Compact7					
Control panel	Display	4.3 inch, Transmissive TFT WVGA color LCD with LED backlight, Touch screen,				
	Keyboard	24 keys with backlight				
	Location	On single face				
Trigger key	On right instrument support					
Data storage	Internal memory	1GB internal memory (includes memory for program files)				
	Plug-in memory device	USB flash memory (max. 32GB)				
Calendar / clock function	Yes					
Interface	Serial RS-232C, USB2.0 (Type A / miniB)					
Wireless communication	Bluetooth modem ^{*13}	Bluetooth Class 1, Ver.2.1+EDR, Operating range: up to 600m (1,960ft.) (while in communication with RC-PR5A) ^{*14}				
	Wireless LAN	IEEE 802.11b/g/n				
General						
Guide light ^{*15}	Green LED (524nm) and Red LED (626nm), Operating range: 1.3 to 150m (4.3 to 490ft.)					
Laser-pointer ^{*15}	Coaxial red laser using EDM beam					
Levels	Graphic	6' (Inner Circle)				
	Circular level (on tribrach)	10' / 2mm				
Plummet	Optical	Magnification: 3x, Minimum focus: 0.5m (11.8in.) from tribrach bottom				
	Laser (option)	Red laser diode (635nm±10nm), Beam accuracy: <=1.0mm@1.3m, Class 2 laser product				
Dust and water protection ^{*16} / Operating temperature	IP65 (IEC 60529:2001) / -20 to +50°C (-4 to +122°F)					
Size with handle	212(W)x 172(D)x 355(H)mm					
Instrument height	192.5mm from tribrach mounting surface					
Weight with battery & tribrach	Approx. 5.7kg (12.6lb)(with standard handle)					
Power supply						
Battery	BDC72 detachable battery	Li-ion rechargeable battery				
Operating time (20°C)	BDC72 detachable battery	Approx. 4hours ^{*16}				

*1 Auto-tracking function can be added by upgrading. *2 Average conditions: Slight haze, visibility about 20km (12 miles), sunny periods, weak scintillation. *3 Figures when both the elevation and depression angles of the laser beam are within 15° and the instrument is facing the ATP1/ATP1S 360° prism *4 When using a reflective sheet for Auto-collimating, the size of sheet (10 to 90 mm) must be selected to correspond to the distance being measured. Use smaller reflective sheets for shorter distances. Figures when the Auto-collimating beam strikes within 15° of the reflective sheet target. *5 IEC60825-1:Ed.3.0:2014 / FDA CDRH 21 CFR Part 1040.10 and 11 *6 Average conditions: Slight haze, visibility about 20km (12 miles), sunny periods, weak scintillation. *7 With Kodak Gray Card White Side (90% reflective). When brightness on measured surface is 30,000 lx, or less. Reflectorless range/accuracy may vary according to measuring objects, observation situations and environmental conditions. *8 Good conditions: No haze, visibility about 40km (25miles), overcast, no scintillation. *9 When the measuring beam's incidence angle is within 30° in relation to the reflective sheet target. *10 Face the prism toward the instrument during the measurement with the distance at 10m or less. *11 Measuring range:0.66 to 200m *12 Fastest time under good conditions, no compensation, EDM ALC at appropriate setting, slope distance. *13 Usage approval of Bluetooth wireless technology varies according to country. Please consult your local office or representative in advance. *14 No obstacles, few vehicles or sources of radio emissions/interference in the near vicinity of the instrument, no rain. *15 The laser-pointer and the guide light do not work simultaneously. *16 Figures will change depending on the operating environment including temperatures and observation conditions.



TOPCON CORPORATION

75-1 Hasunuma-cho, Itabashi-ku, Tokyo 174-8580, Japan
www.topcon.co.jp

- Specifications may vary by region and are subject to change without notice.
- Bluetooth® word mark and logos are registered trademarks owned by Bluetooth SIG, Inc. and any use of such marks by Topcon is under license.
- Other trademarks and trade names are those of their respective owners.

Your local Authorized Dealer is:

ix-1200/600 series

intelligence X-ellence Station

Embedded Smooth Drive Control™

New motor control technology enhances prism tracking!



SMOOTH DRIVE CONTROL

- World's fastest!* New Ultrasonic motor direct drive
- World's smallest!* Highly mobile super compact body
- World's lightest!* 5.7kg robotic total station
- Best in class with Topcon manufacturing quality
- Compatible with ICT construction solutions!

* Based on Topcon's testing and research August 2020

SMOOTH DRIVE CONTROL

New motor control technologies for auto-tracking!



Highly accurate positioning information expands your opportunity!



Straightforward and streamlined field work
Excellent basic performance



Auto-aiming

Precise measurements can be done by a rough aim and a light touch on the "Trigger button" without focusing the lens or doing other operations. Auto aiming provides consistent accuracy and speed regardless of the operator's skill levels and other conditions.



Auto-tracking

Enhanced prism-tracking enables you to operate under virtually any Conditions, even when you lose the line-of-sight because of obstructions or strong sunlight. Even if a prism lock is lost, you can easily turn ix, reacquire the prism with RC-PR5 and go back to work smoothly.

Maximizing measurements and field performance

Hybrid Positioning Survey System Upgradable

Hybrid Switch from Robotic Total Station to GNSS receivers with single-button tap!



Survey Everywhere

If line of sight is not there, we use GNSS. If no open sky, we use the robotic total station.



Hybrid Search

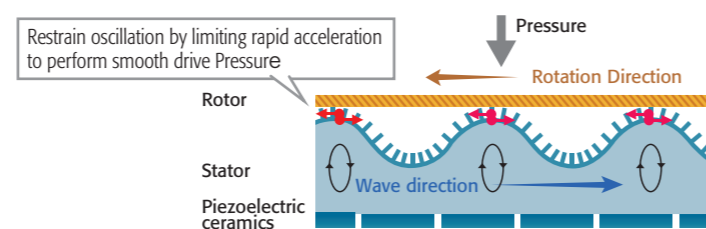

Turns robotic total station toward the prism location based on GNSS position information



Newly adapted technologies to control Ultrasonic motor "Smooth Drive Control™"


Robotic total station can quickly increase or decrease the motor's speed. High speed rotation is a USM feature which reduces the rotation time to turn the units to the designated angle, face 1 / face 2 rotation.

Built-in "Smooth Drive Control™" technology smooths motion rotation under any conditions. "Smooth Drive Control™" technology enhances the durability of the ultrasonic motor. The durability has been confirmed through quality test.



Features of Ultrasonic Motor (USM)

- Fastest rotation speed 180 degrees/sec
- Small size because of the gearless system
- Fast response



Auto-tracking test under high speed vibration conditions Auto-tracking durability test against rotating object.



The world's Smallest and Lightest

This Robotic Total Station is the world's smallest and lightest. Moreover, it is the same weight as a manual total station. So that it is easier to carry and set up at your projects even in mountains. Mobility performance is better than before at difficult terrain areas.

*As Robotic Total Station by our research in August 2020



10Hz High rate data communication

Robotic total station is able to communicate the data at 10 Hz for surveying. It enables us to stake out faster than the conventional way thanks to the high update rate.

*The application which is applicable to this function is going to be released.



Trigger key

Just rough aim towards the target prism and lightly press "Trigger button" to precisely aim and measure automatically with ease.



Large display

Large and high-resolution WVGA display provides clear visibility in sunlight. Moreover, the large icons improve operability.



Dustproof and Waterproof: IP65 design

Provides protection from dust and driving rain as well as other inclement weather conditions. Operates in temperatures from -20 to +50°C.



Bright, Sharp Guide Light

The Guide Light allows you to instantly recognize the line between the instrument and the stakeout line, with clearly visible Green and Red lights.

